


## Koordinaten Messlabor und im Kellerflur in ETRS89 (Haus Bauwesen)

Punktnr. Rechtswert, Hochwert und Höhe in m

Pfeiler

K1	388508.7582	5822987.8088	34.86492
K2	388505.6258	5822991.6677	34.85218
K3	388508.7832	5822994.2199	34.85902
K4	388511.8975	5822990.3624	34.86880

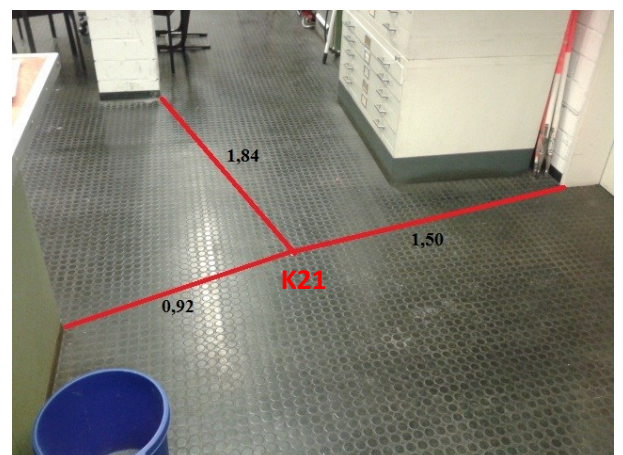


Prismen an der Wand

K10	388504.6238	5822993.5926	36.34392
K11	388509.8329	5822996.2707	36.37763
K12	388512.1281	5822993.4604	36.40800
K13	388514.5749	5822990.4054	36.42419
K14	388509.7775	5822985.9013	35.90295
K15	388504.5130	5822981.6583	36.18970

Bodenpunkt Keller

K21	388507.7004	5822986.0330	33.57381
-----	-------------	--------------	----------



Kellerflur


Bodenpunkte und Pfeiler

K5 388473.5715 5822994.0265 34.91680



K22 388411.0805 5822943.9707 33.58640

K6 388407.3626 5822943.6982 34.91610



Mittlere Standardabweichung beträgt 15mm